


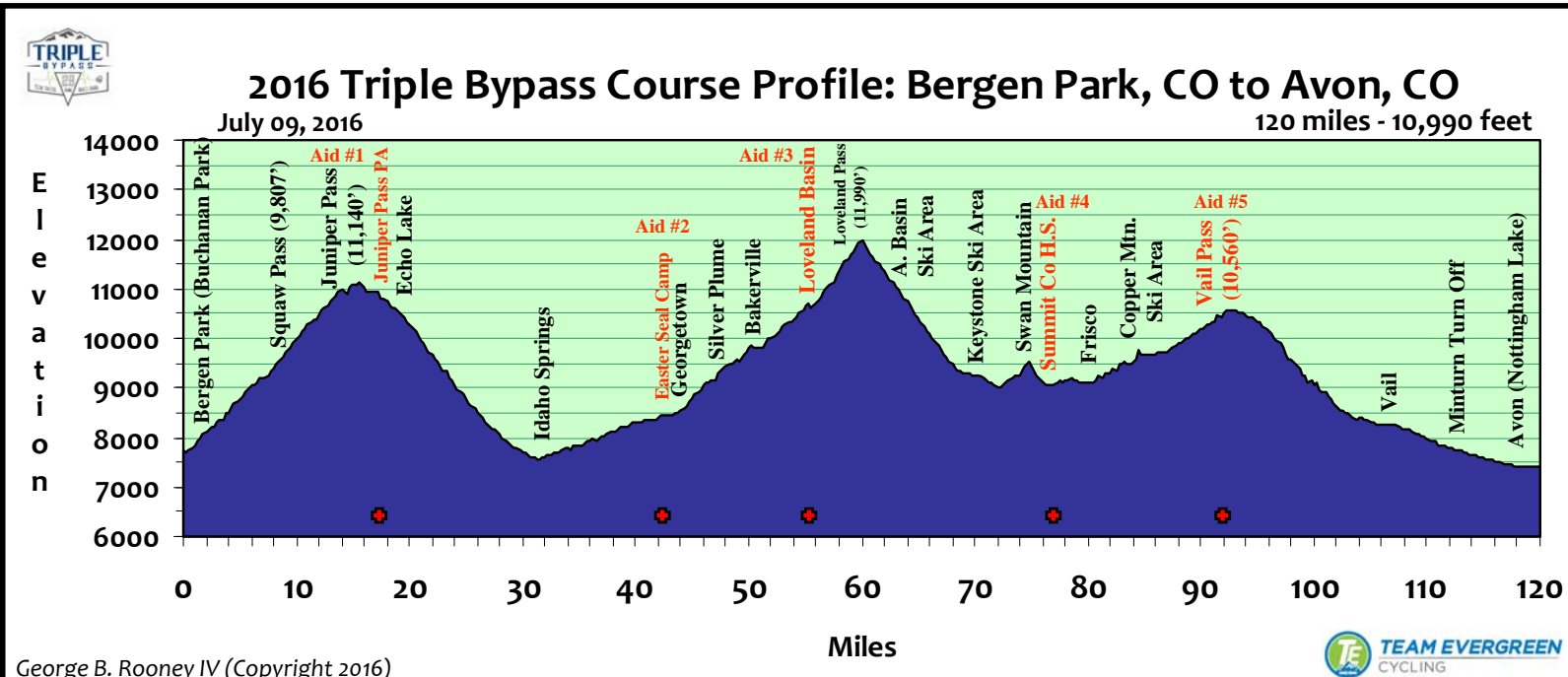
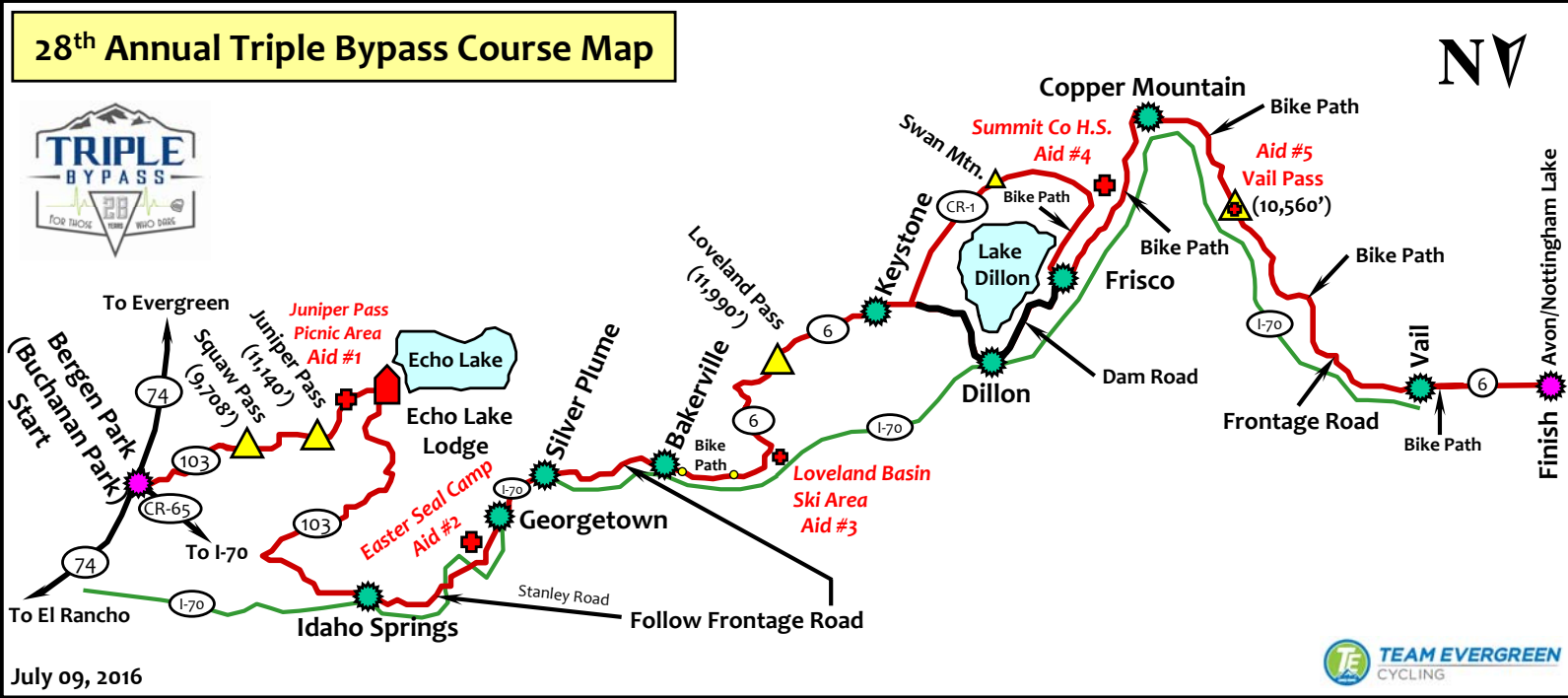
Saturday July 09, 2016



TEAM EVERGREEN
CYCLING

| | | |
|--------------------------|-----------|------------------|
| Juniper Pass Summit | 16 Miles | |
| Juniper Pass Picnic Area | 18 Miles | 6:30am - 10:00am |
| Idaho Springs | 32 Miles | |
| Easter Seal Camp | 42 Miles | 8:00am - Noon |
| Loveland Basin | 56 Miles | 9:00am - 2:00pm |
| Loveland Pass | 60 Miles | |
| Summit CO H.S. | 77 Miles | 10:00am - 4:00pm |
| Copper Mountain | 87 Miles | |
| Vail Pass | 92 Miles | 11:00am - 6:00pm |
| Vail | 106 Miles | |
| Avon/Nottingham Lake | 120 Miles | 12:30pm - 8:00pm |

Bergen Park (Buchanan Park), Colo. 74, Hwy 103 (Juniper Pass), 13th Ave, Colo. Blvd, Stanley Rd, CR-308, Alvarado Rd, Argentine St., Loop Railroad Dr., Bike Path, Water Street, I-70 Frontage Rd., Bakerville Bike Path, Hwy 6 (Loveland Pass), Swan Mtn. Rd., Frisco-Copper Mtn. Bike Path, Copper Mtn.-Vail Pass Bike Path (Vail Pass), Old I-70 Frontage Rd., Bighorn Rd., N. I-70 Vail Frontage Rd., S. I-70 Vail Frontage Rd., Minturn Bike Path, Hwy 6, Avon Rd., Riverfront Rd., Avon (Nottingham Lake).



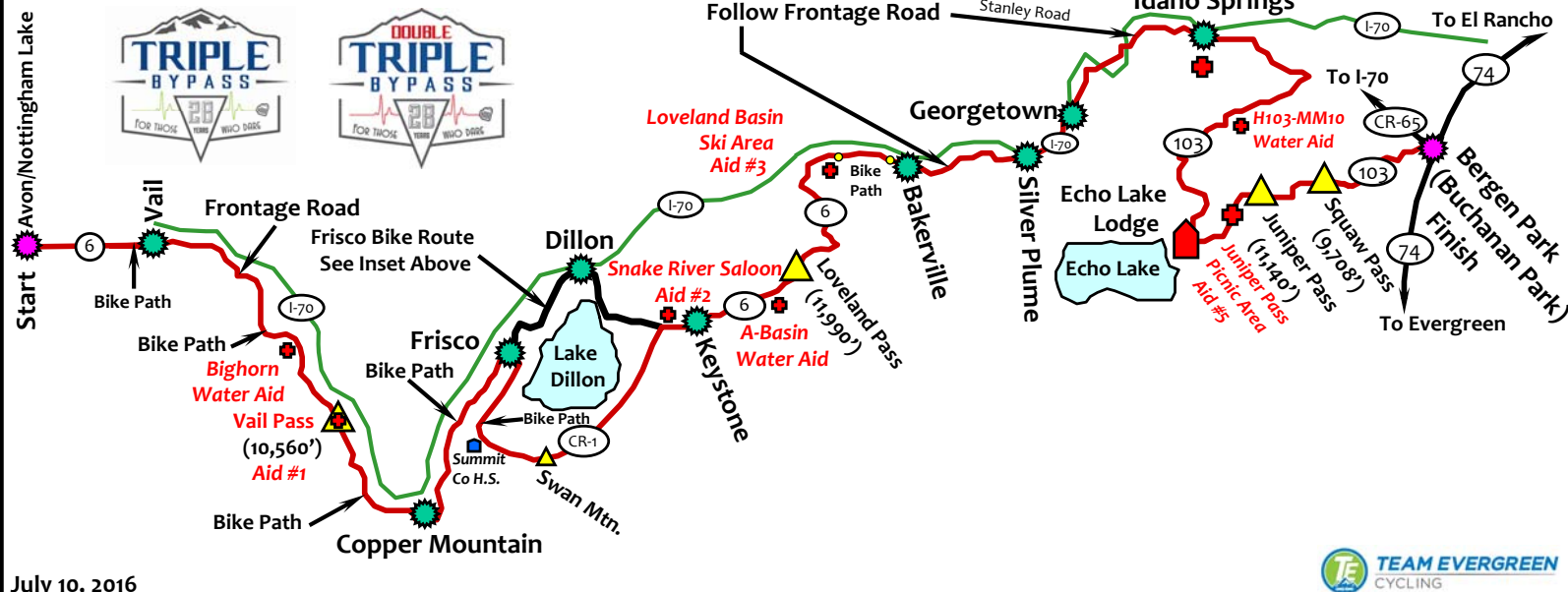
Sunday July 10, 2016



| | | |
|-------------------------------|-----------|------------------|
| • Bighorn Water Aid | 17 Miles | 6:00am - 9:30am |
| • Vail Pass | 28 Miles | 6:30am - 10:00am |
| • Copper Mountain | 32 Miles | |
| • Snake River Saloon/Keystone | 49 Miles | 8:00am - Noon |
| • A-Basin Water Aid | 57 Miles | 8:30am - 1:00pm |
| • Loveland Pass | 60 Miles | |
| • Loveland Basin | 64 Miles | 9:00am - 2:00pm |
| • Georgetown | 76 Miles | |
| • Idaho Springs | 88 Miles | 10:00am - 4:00pm |
| • H103 MM-10 Water Aid | 98 Miles | 11:00am - 5:30pm |
| • Juniper Pass Picnic Area | 102 Miles | 11:00am - 6:00pm |
| • Juniper Pass Summit | 104 Miles | |
| • Bergen Park/Buchanan Park | 120 Miles | 12:30pm - 8:00pm |

Avon (Nottingham Lake), Riverfront Rd., Avon Rd., Hwy 6, Minturn Bike Path, S. I-70 Frontage Rd., N. I-70 Frontage Rd., Bighorn Rd., Old I-70 Frontage Rd., Vail-Copper Mtn. Bike Path (Vail Pass), Copper Mtn.-Frisco Bike Path, Swan Mtn., Hwy 6 (Loveland Pass), Bakerville Bike, Path, I-70 Frontage Rd., Water St., Silver Plume Bike Path, Loop Railroad Dr., Argentine St., Alvarado Rd., CR-308, Stanley Rd., Colo. Blvd., 13th Ave., Hwy 103 (Juniper Pass), Bergen Park (Buchanan Park)

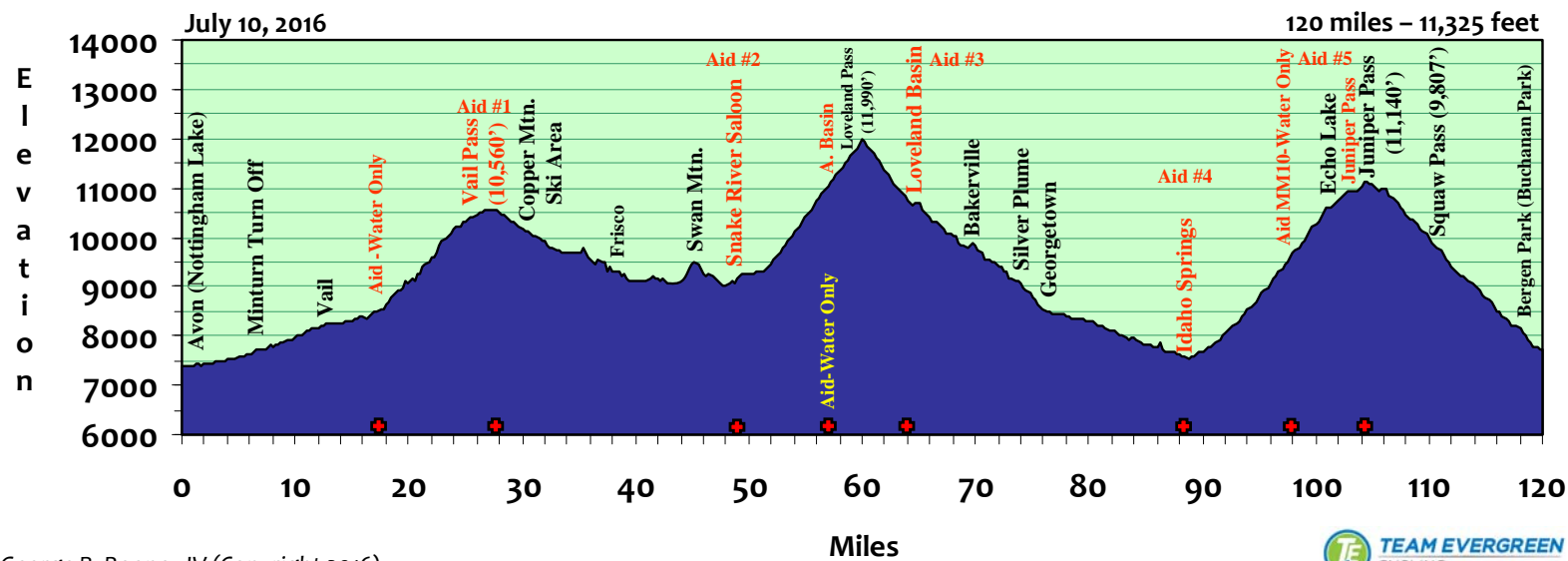
28th Annual Triple Bypass Course Map



July 10, 2016



2016 Triple Bypass Course Profile: Avon, CO to Bergen Park, CO



George B. Rooney IV (Copyright 2016)

